Mosaic Fertilizer Integrated Land Management Plan Restoration Review Agency Meeting

Wednesday, September 19, 2012

Agenda

Introduction:

Clayton Robertson, VHB

Jeff Stewart, Mosaic

Updates:

Annual Report Submittal

Archie Creek Mitigation Corrective Action Plan Implemented

Annual Quantitative Mitigation Monitoring Completed

Status of Water Level Data Loggers & Staff Gauges

Field Review:

Restored Creek System/Supplemental Tree Plantings

North Parcel East A

North Parcel West A

North Parcel West B

Stack Buffer

Discussions:

Comments

Agency Recommendations

Suggested Revisions

Southwest Wedge
Water Depths 2011 & 2012
Transect J

Mosaic Fertilizer, LLC.
Archie Creek Relocation
Annual RRA Meeting
September 19, 2012

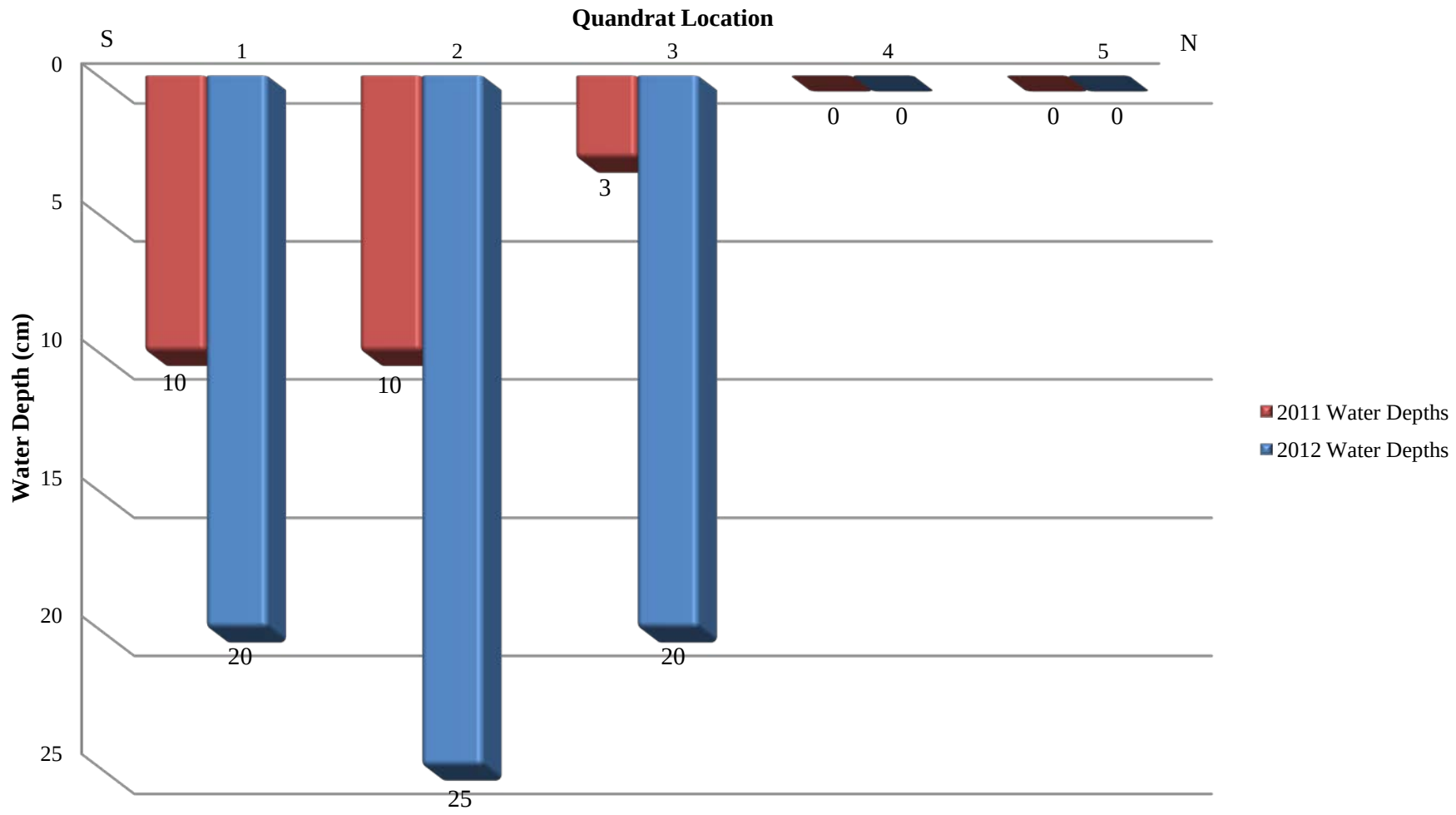

Vanasse Hangen Brustlin, Inc.

South Mitigation Area
Water Depths 2011 & 2012
Transect C

Mosaic Fertilizer, LLC.
Archie Creek Relocation
Annual RRA Meeting
September 19, 2012

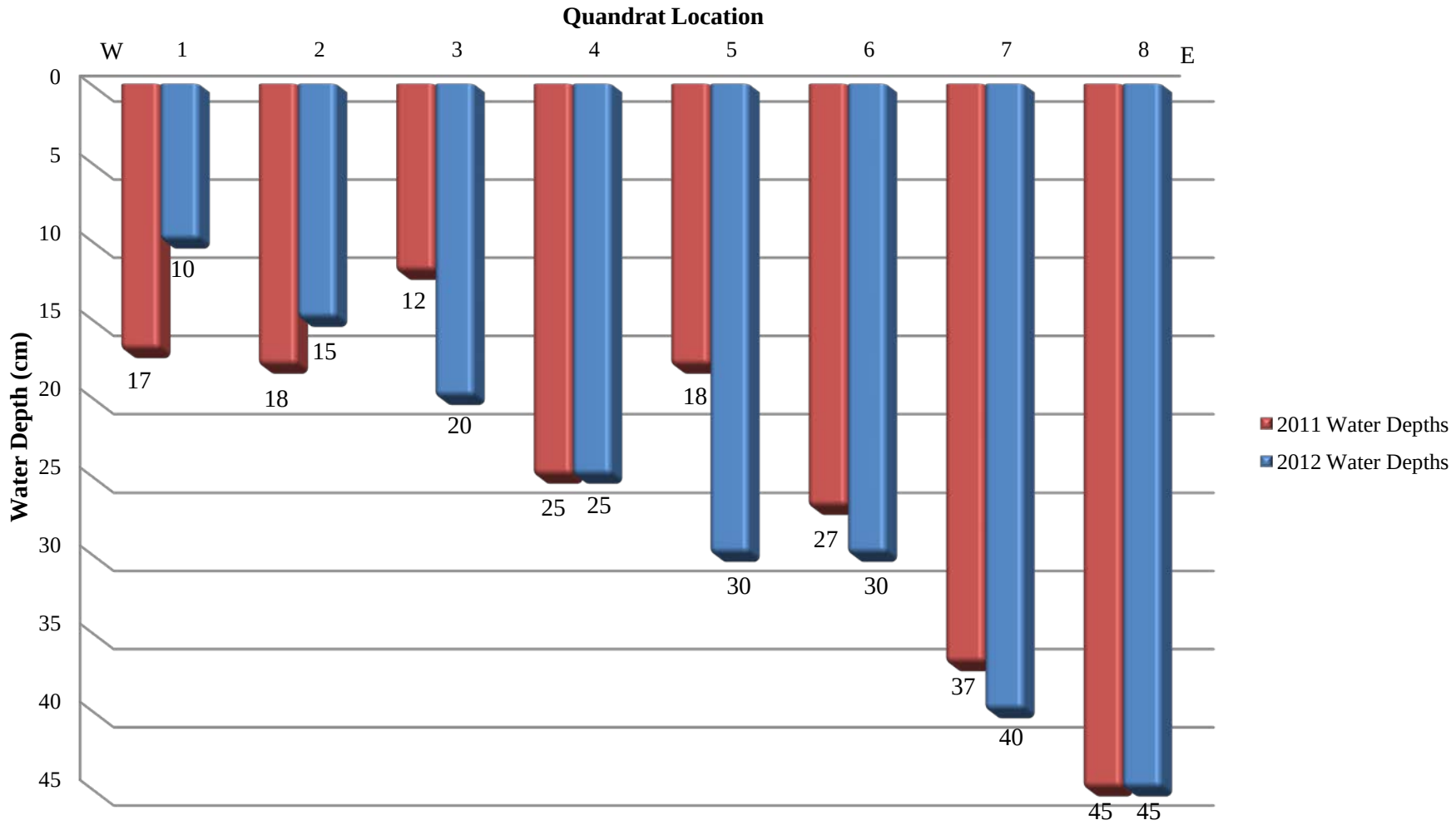

Vanasse Hangen Brustlin, Inc.

South Mitigation Area
Water Depths 2011 & 2012
Transect B

Mosaic Fertilizer, LLC.
Archie Creek Relocation
Annual RRA Meeting
September 19, 2012

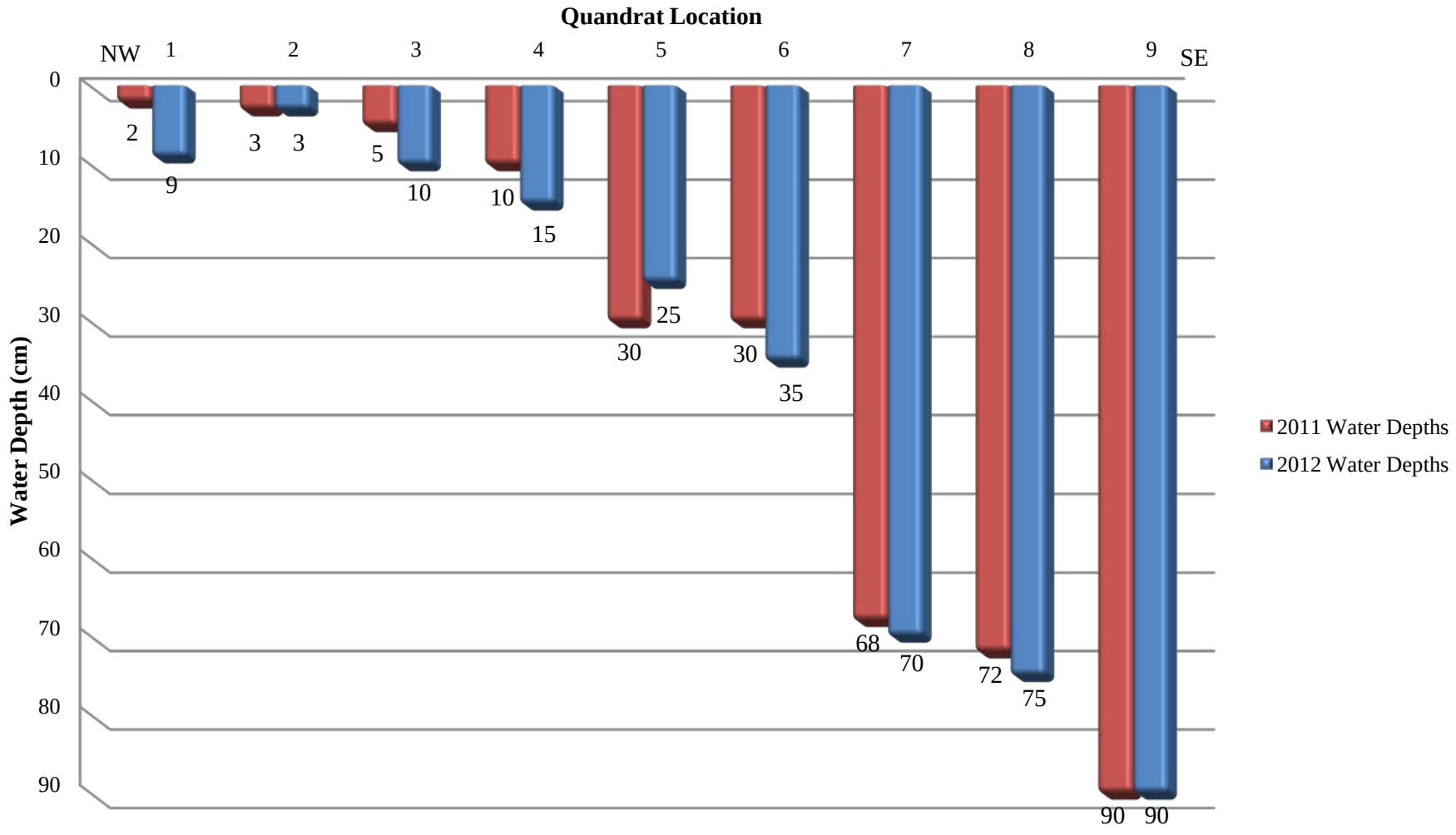

Vanasse Hangen Brustlin, Inc.

North Mitigation Area
Water Depths 2011 & 2012
Transect A

Mosaic Fertilizer, LLC.
Archie Creek Relocation
Annual RRA Meeting
September 19, 2012

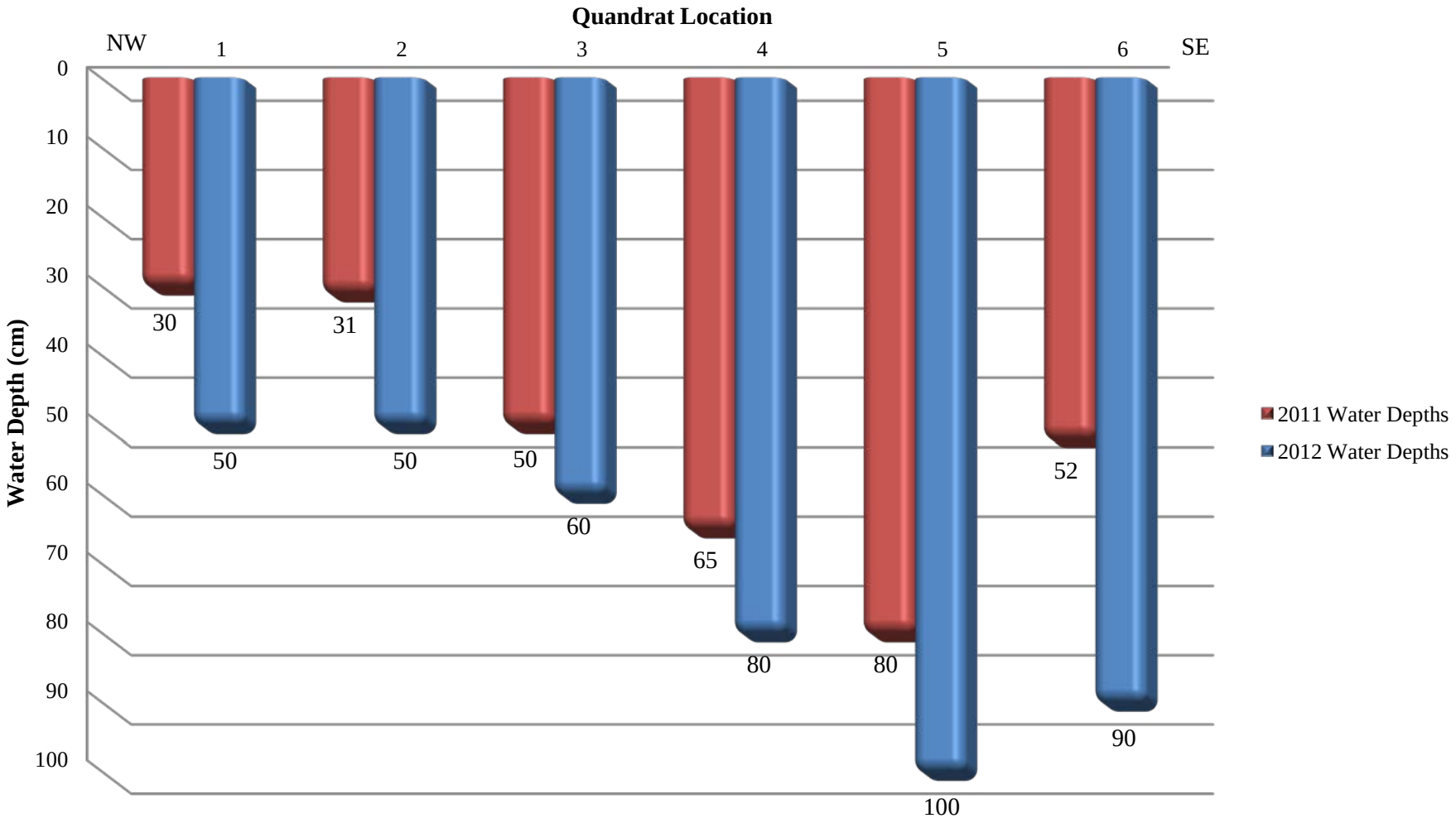

Vanasse Hangen Brustlin, Inc.

Path: \\flsadata\projects\65894.00 D.O. Compliance 2011-12\GIS\Project\Archie Creek Monitoring Plan Update-West.mxd

Vanasse Hangen Brustlin, Inc.

Mosaic

Archie Creek Hillsborough County, Florida

South & West Archie Creek
Restored Wetland Habitats,
Transect and Photostation Locations

October 2011

Path: \\flsadata\projects\65894.00 D.O. Compliance 2011-12\GIS\Project\Archie Creek Monitoring Plan Update-East.mxd



Vanasse Hangen Brustlin, Inc.

Mosaic

Archie Creek Hillsborough County, Florida

East Archie Creek
Restored Wetland Habitats,
Transect and Photostation Locations

October 2011